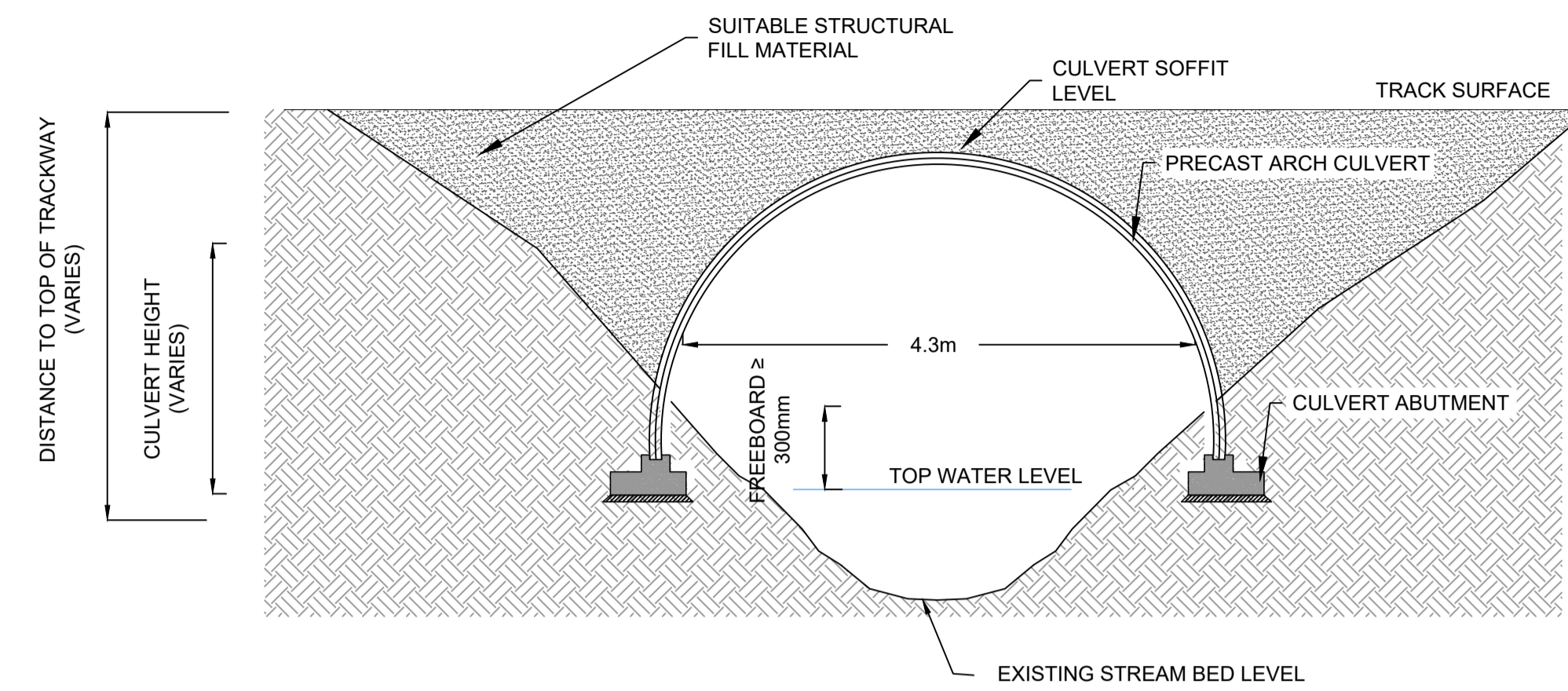
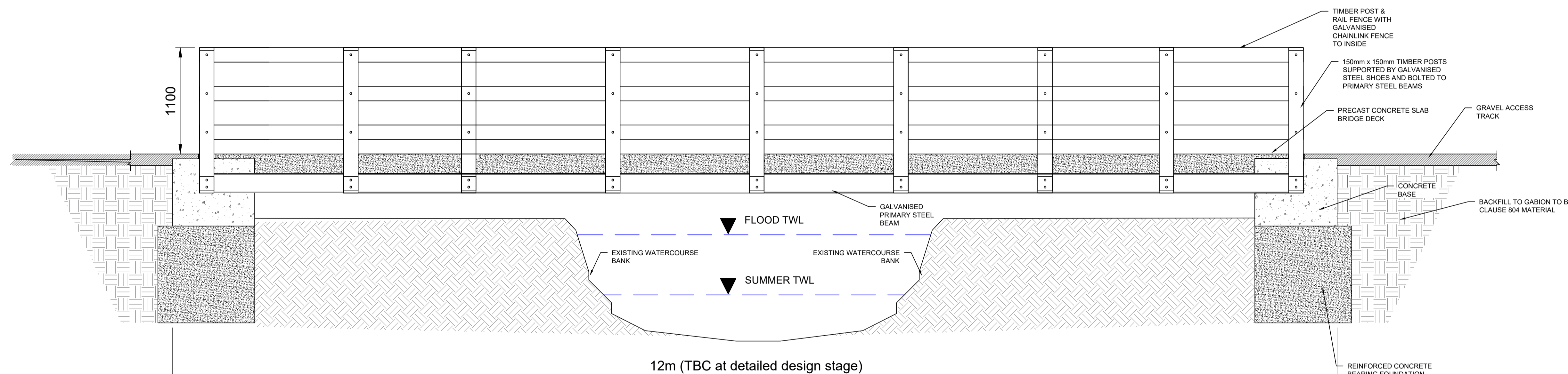
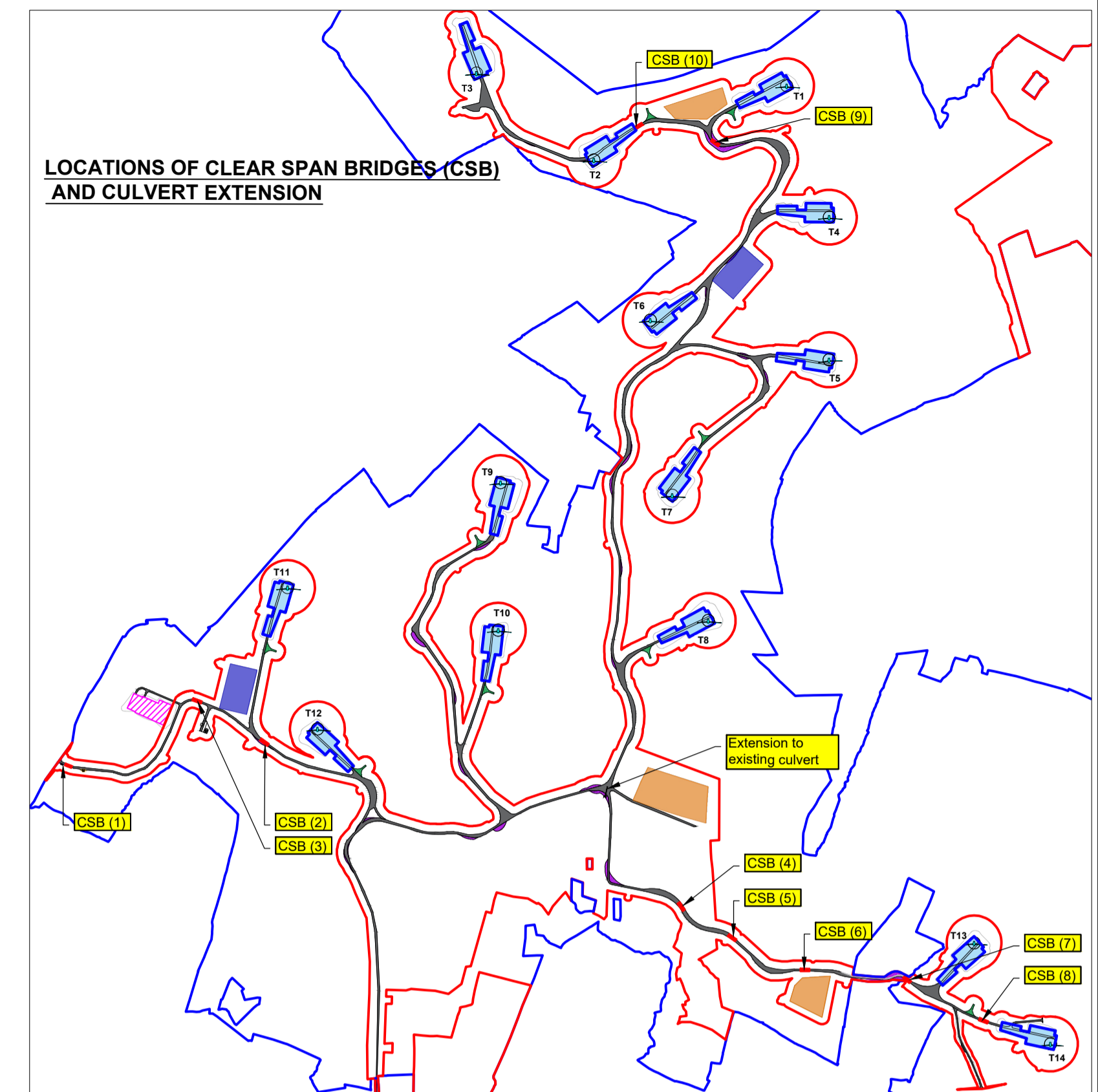


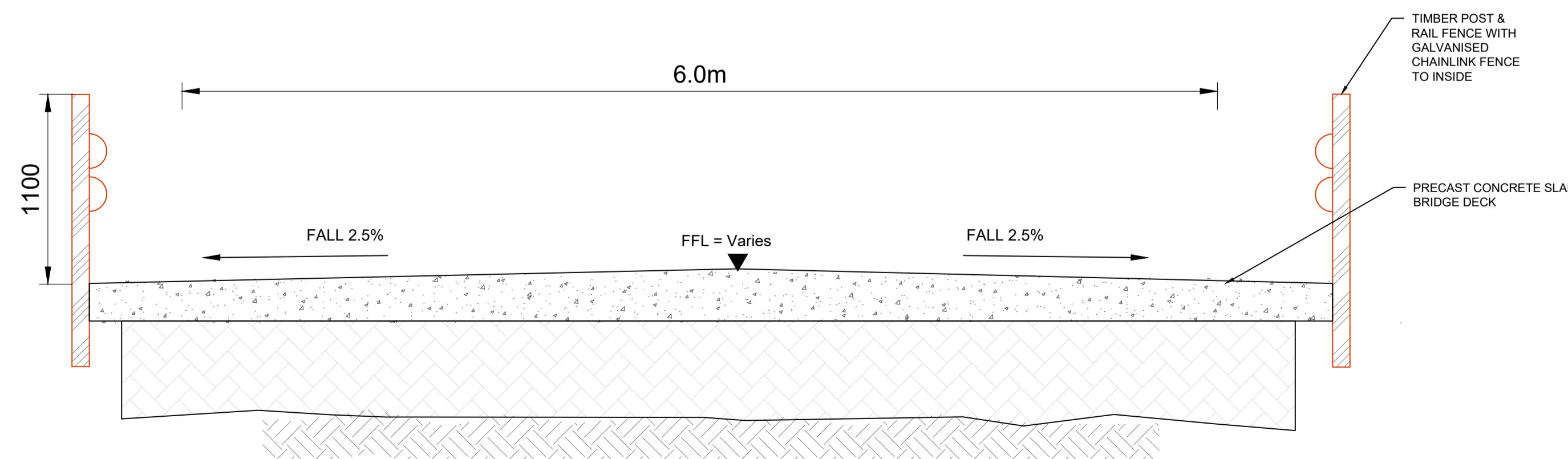
**BOTTOMLESS CULVERT  
PLAN 1:50**



**BOTTOMLESS CULVERT  
ELEVATION 1:50**



**CLEAR SPAN BRIDGE SIDE ELEVATION  
1:25**



**CLEAR SPAN BRIDGE FRONT ELEVATION  
1:25**

- NOTES:**
1. DRAWINGS FOR PLANNING PURPOSES ONLY.
  2. FIGURED DIMENSIONS ONLY TO BE TAKEN FROM THIS DRAWING.
  3. GRID REFERENCES TO ITM.
  4. ALL LEVELS SHOWN RELATE TO ORDNANCE SURVEY DATUM AT MALIN HEAD

Rev	Date	Description	By	Chkd.
A	10.04.26	ISSUED FOR PLANNING	MN	SR

Client: **FuturEnergy** Ireland

Project: **LISSINAGROAGH WIND FARM**

Title: **PROPOSED CLEAR SPAN BRIDGE & BOTTOMLESS CULVERT DETAILS**

Scale @ A1: **As Shown**

Prepared by: **M. Nolan** Checked by: **S. Ryan** Date: **April 2026**

Drawing Status: **Planning**

**TOBIN**

Tel: +353 (0)91 565 211  
Email: info@tobin.ie  
www.tobin.ie

Drawing No.: **10955-2066** Revision: **A**

**NOTE:**  
Orientation varies as multiple instances on site, north point can be seen on Drg. No: 10955-2010.